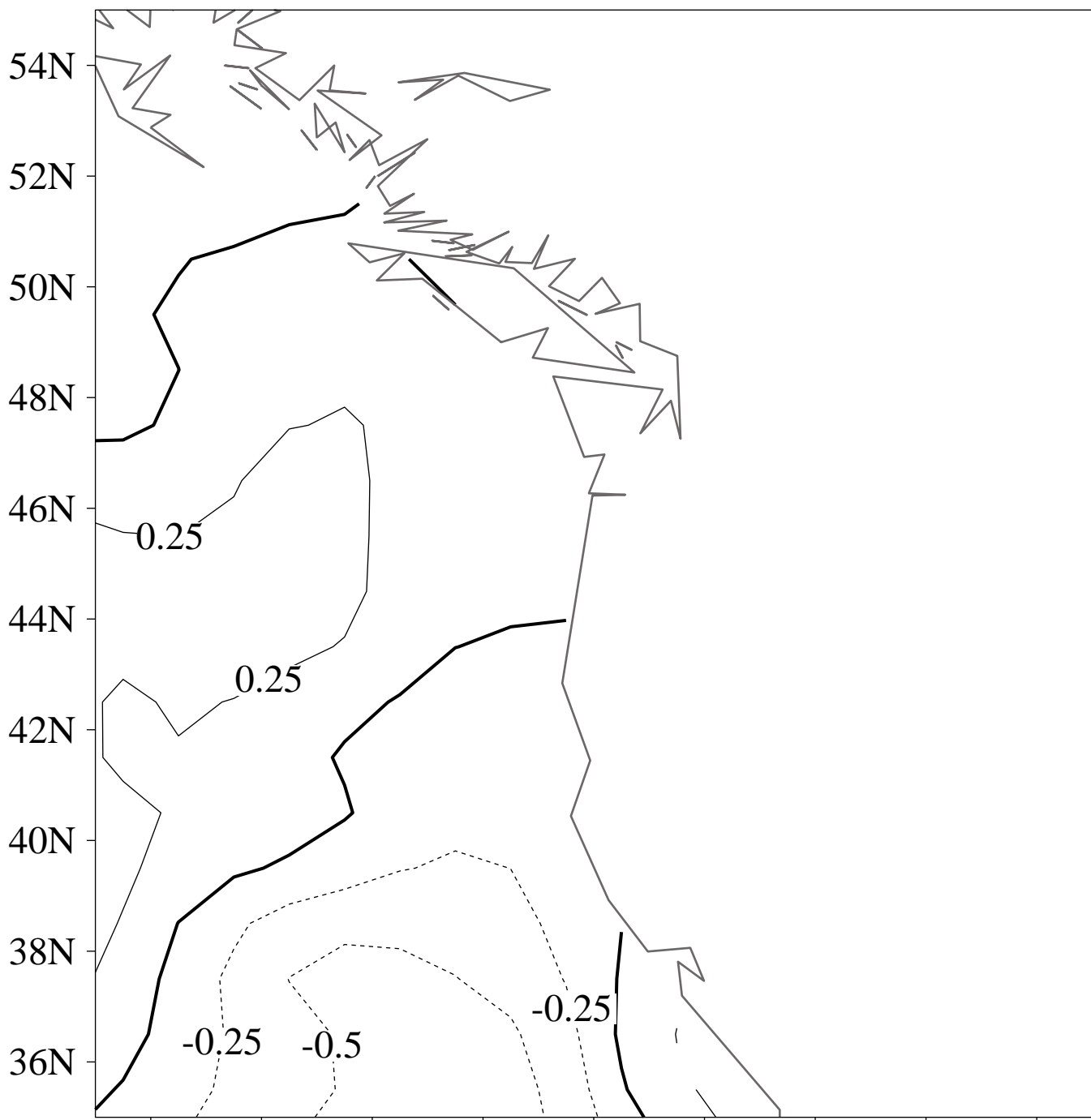
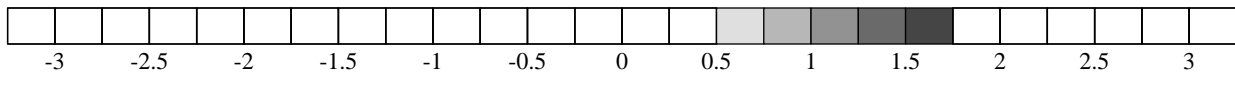


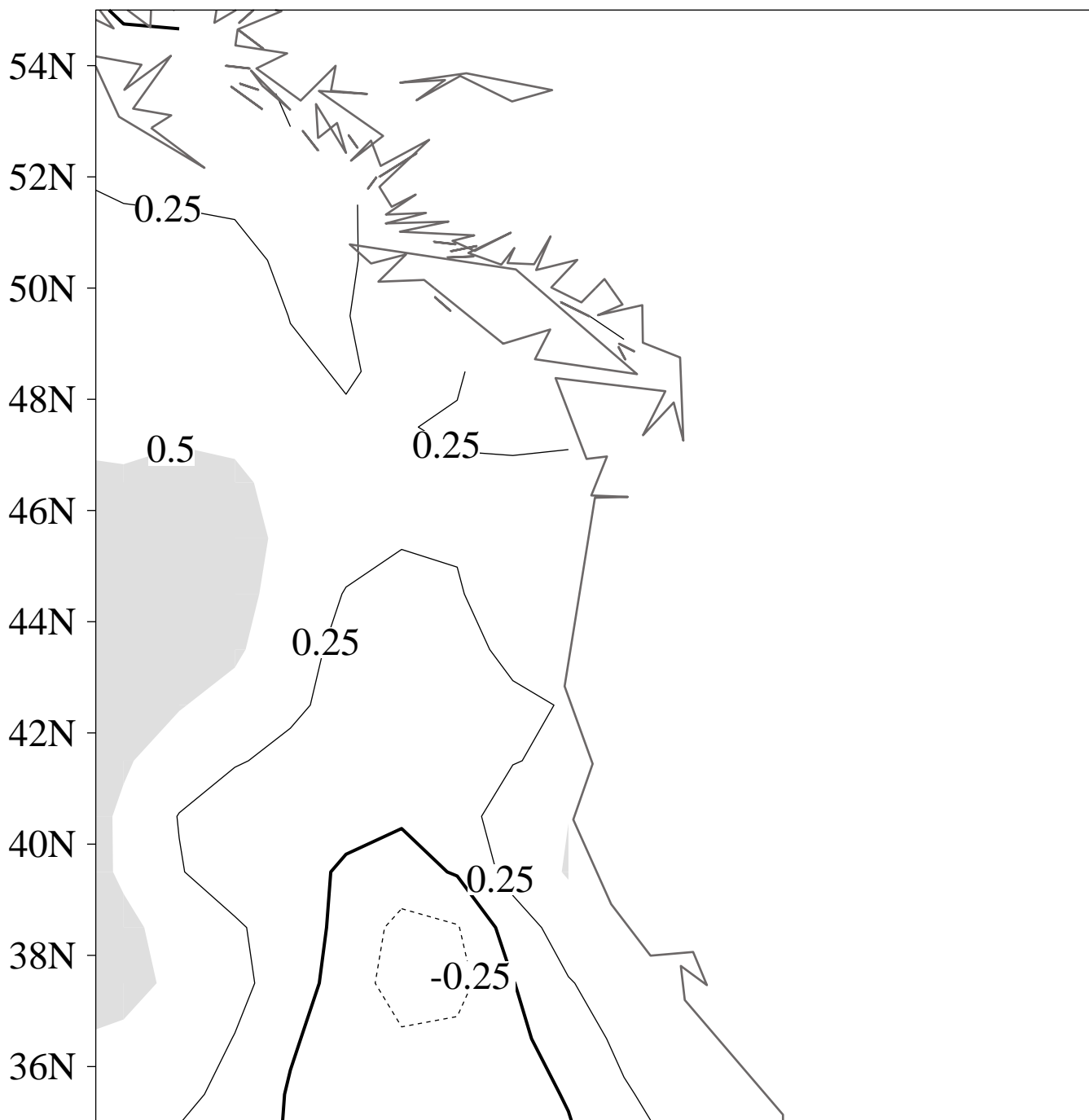
January 2005 SST anomaly (C, Hadisst)



132W 130W 128W 126W 124W 122W 120W 118W 116W
1-degree latitude-longitude resolution

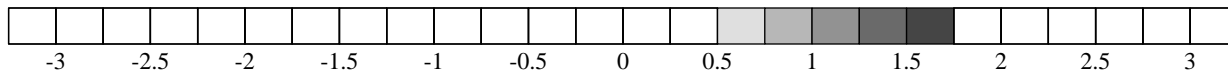


February 2005 SST anomaly (C, Hadisst)

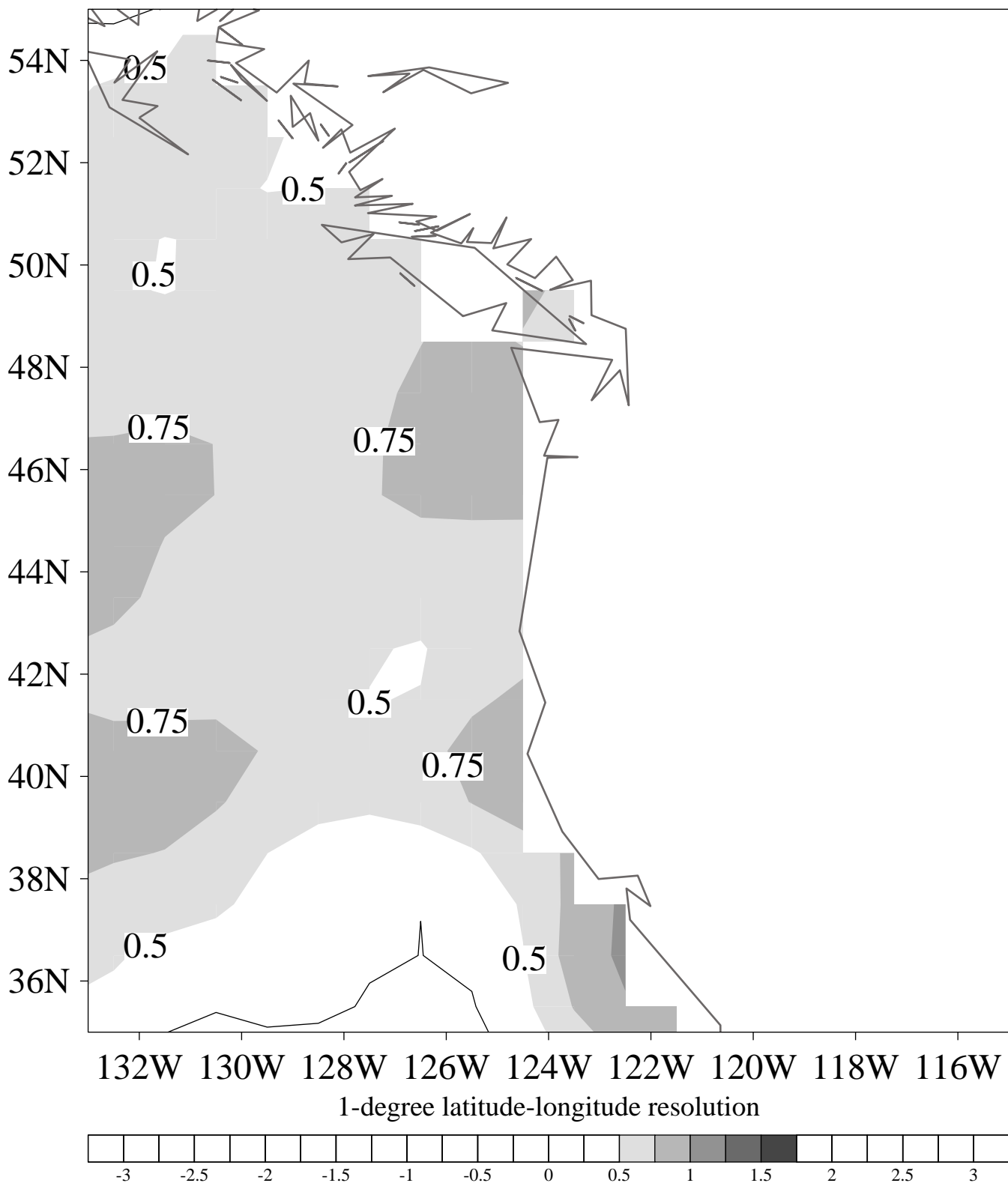


132W 130W 128W 126W 124W 122W 120W 118W 116W

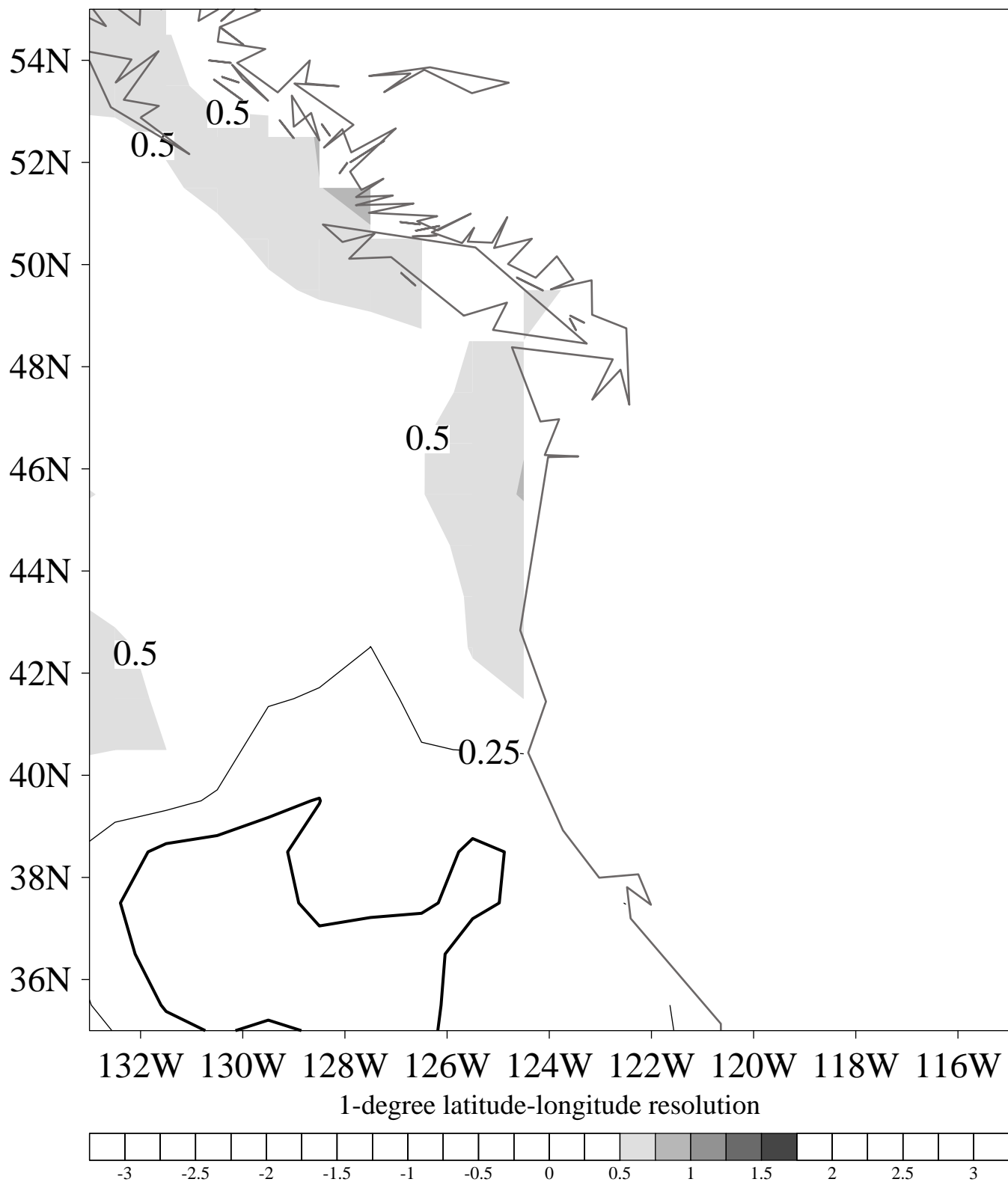
1-degree latitude-longitude resolution



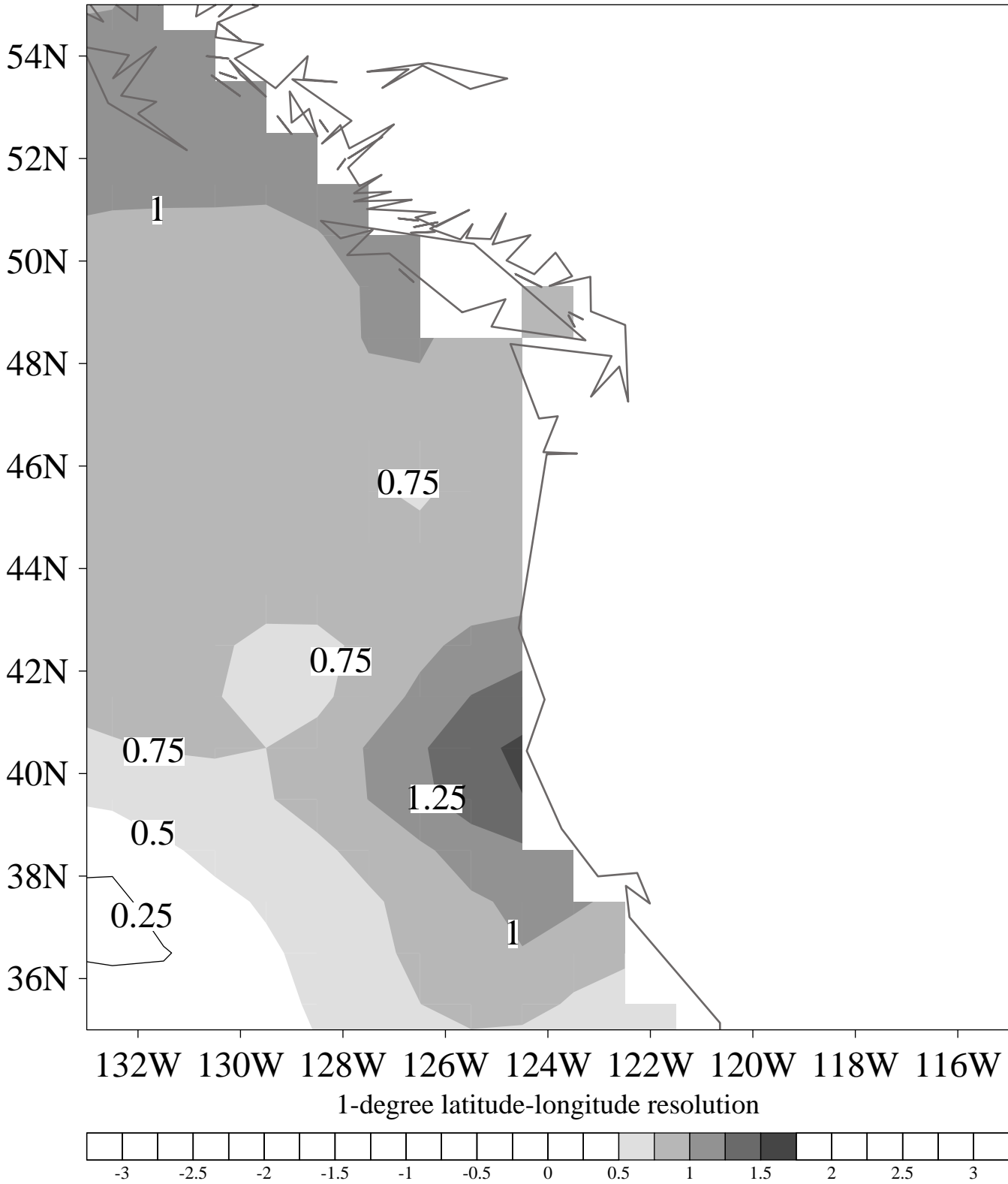
March 2005 SST anomaly (C, Hadisst)



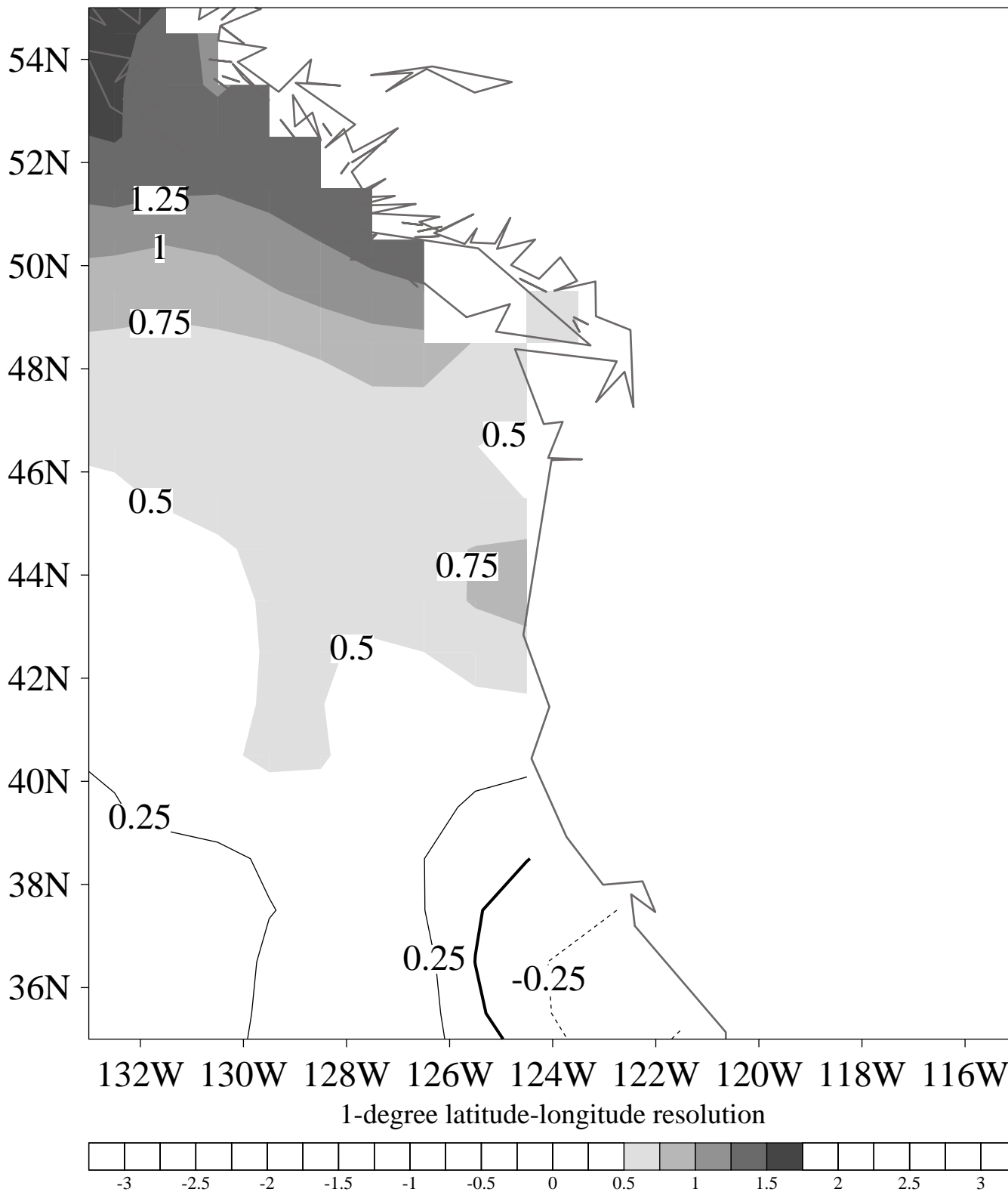
April 2005 SST anomaly (C, Hadisst)



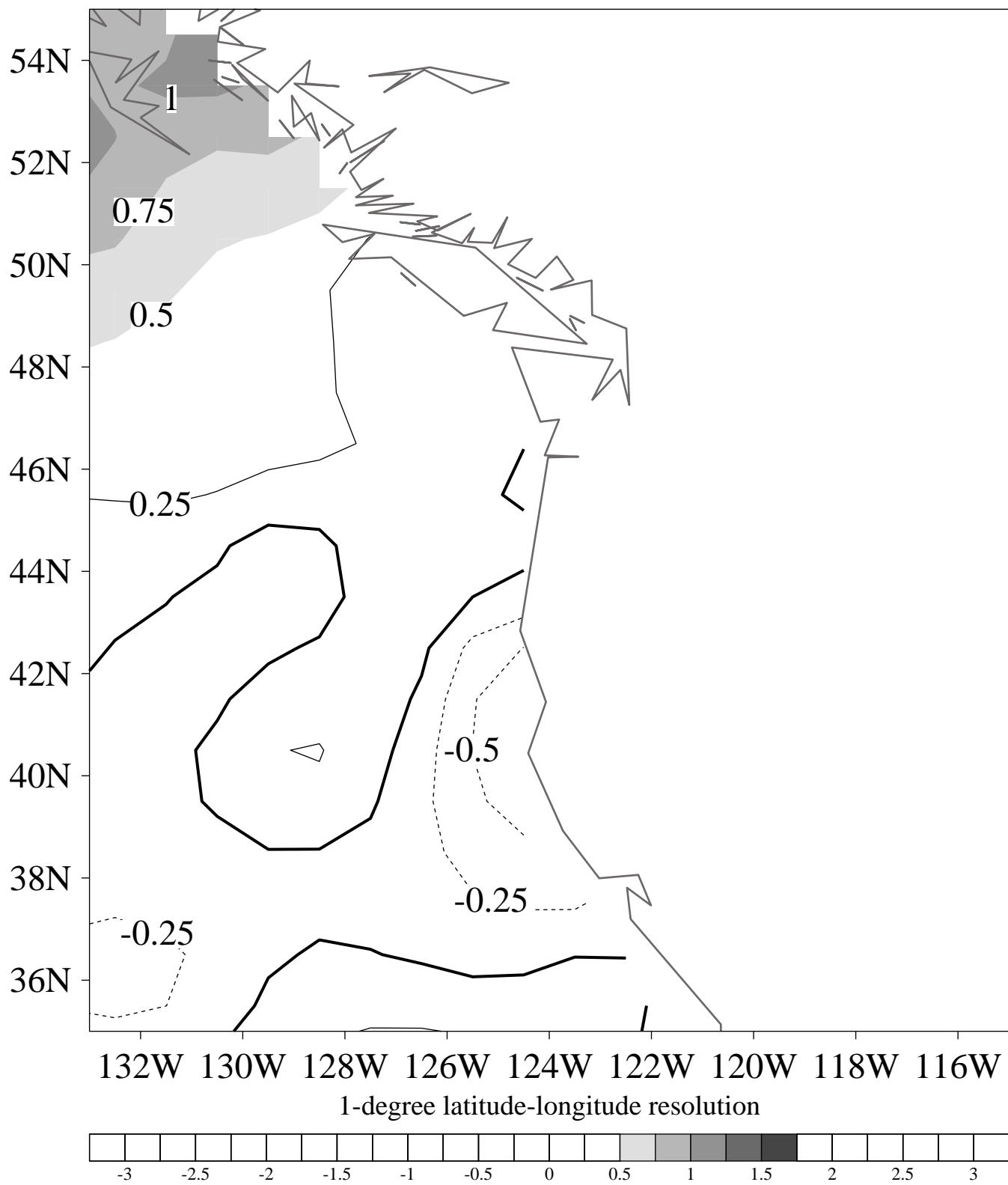
May 2005 SST anomaly (C, Hadisst)



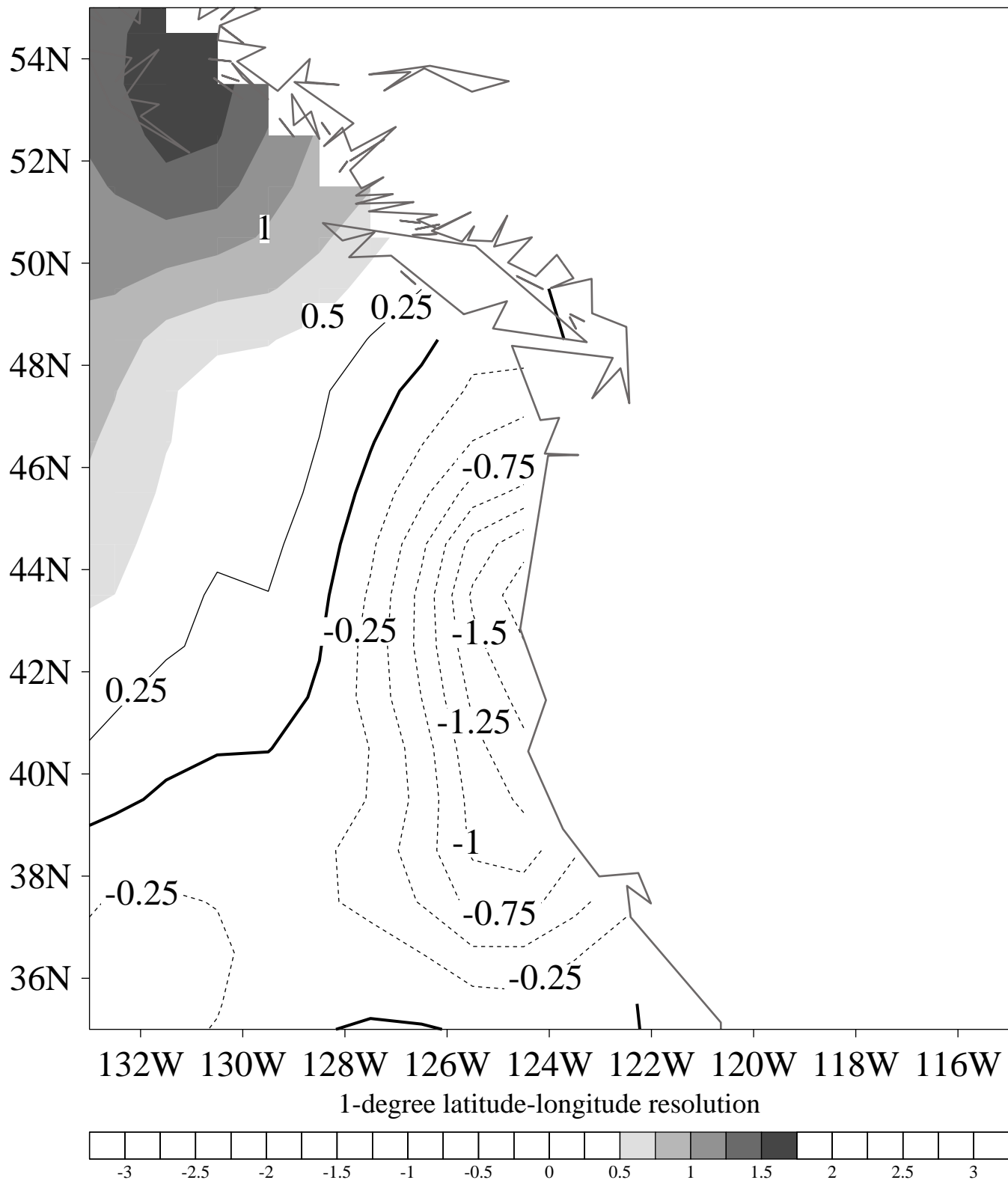
June 2005 SST anomaly (C, Hadisst)



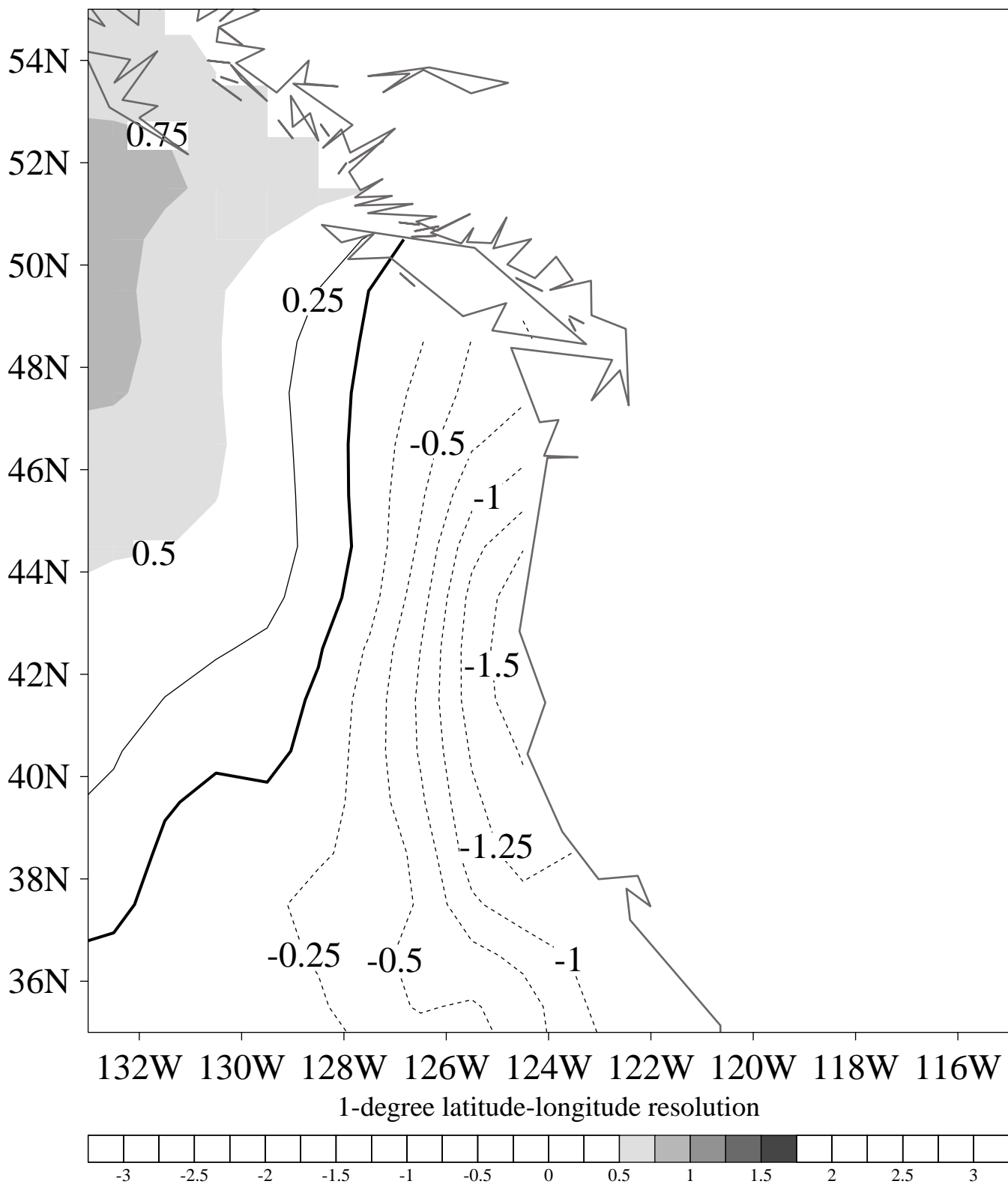
July 2005 SST anomaly (C, Hadisst)



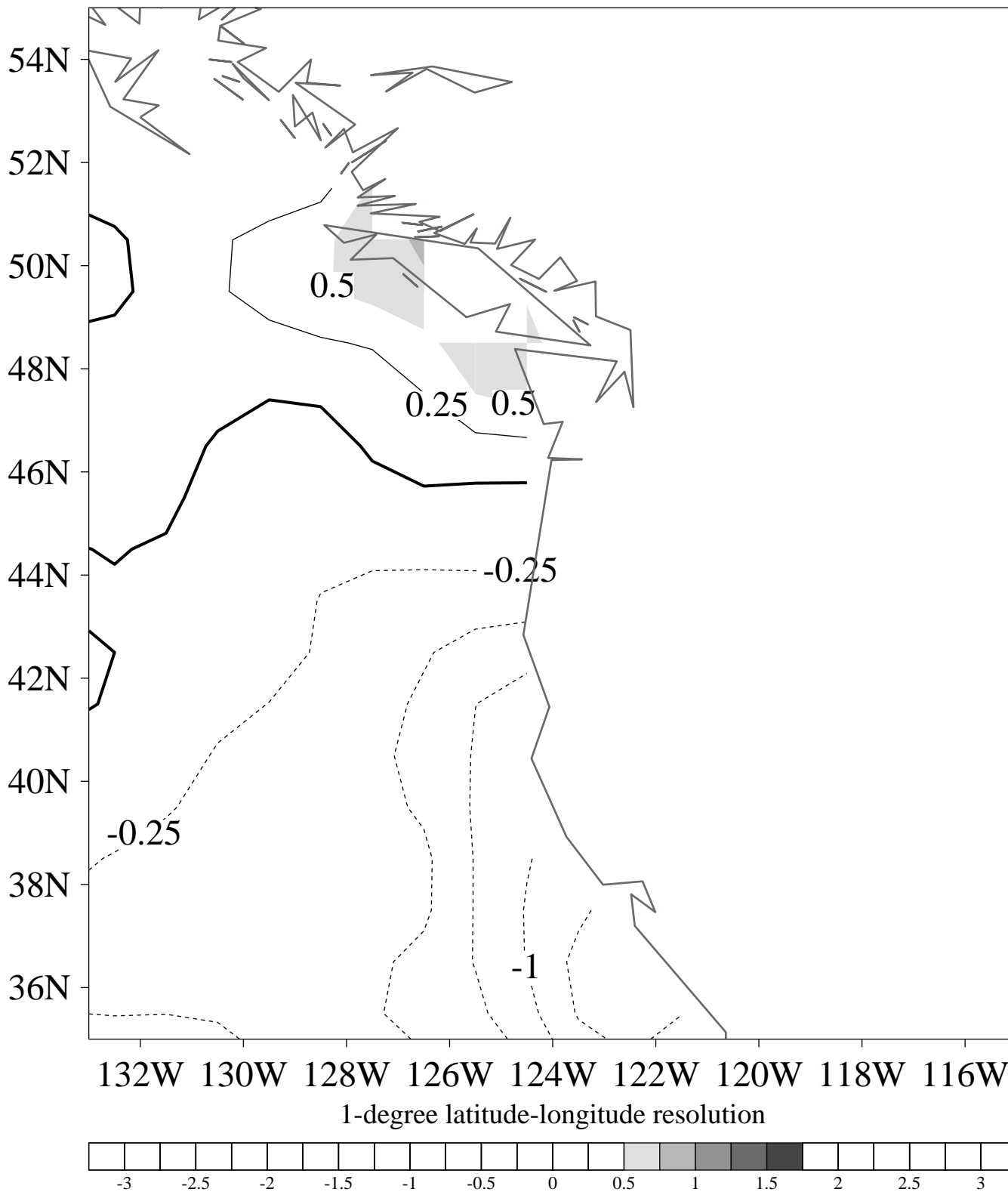
August 2005 SST anomaly (C, Hadisst)



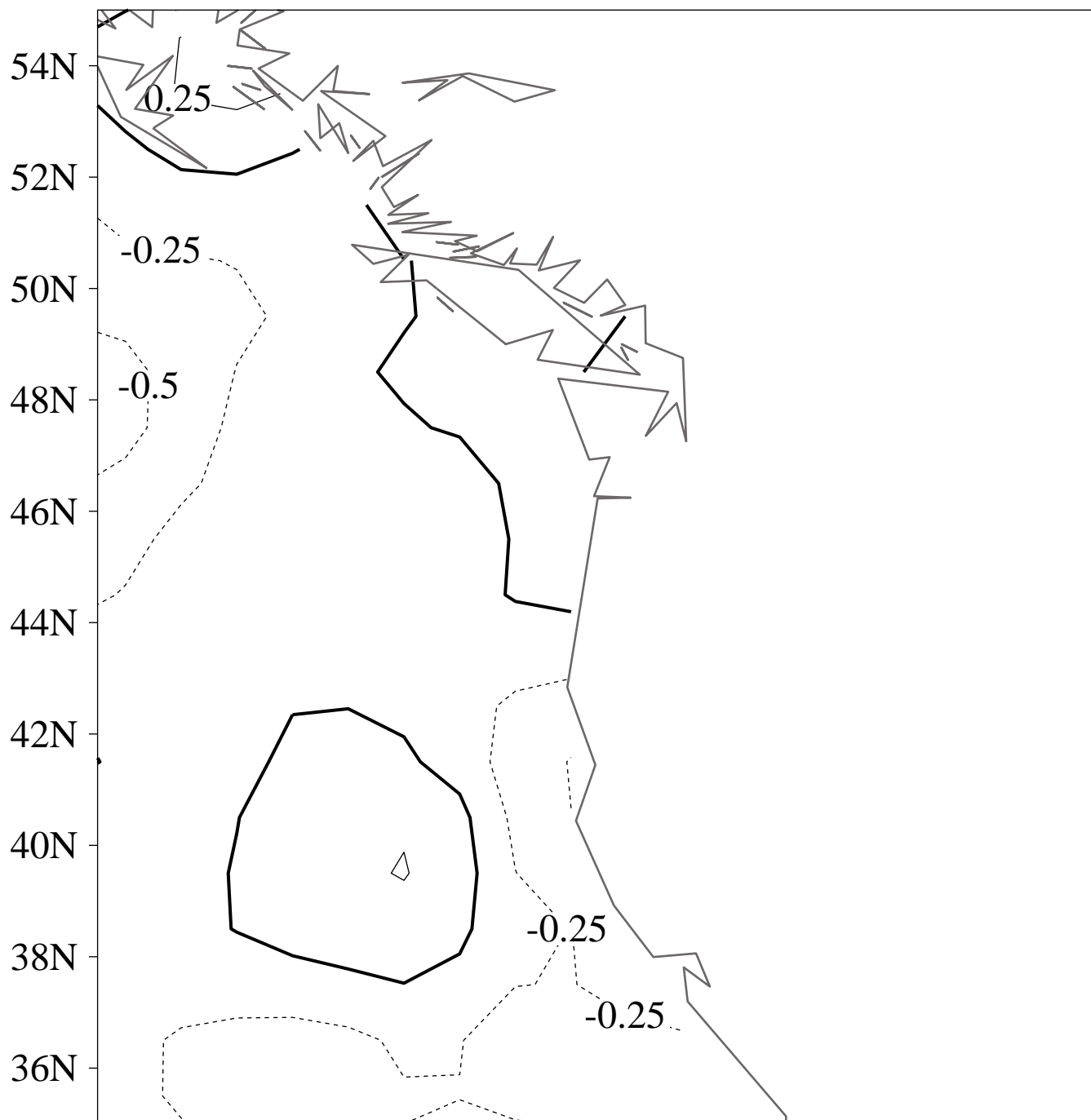
September 2005 SST anomaly (C, Hadisst)



October 2005 SST anomaly (C, Hadisst)

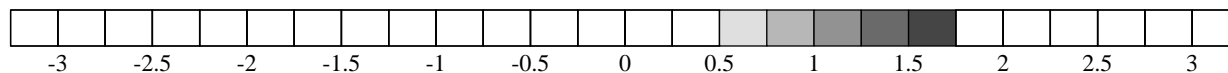


November 2005 SST anomaly (C, Hadisst)



132W 130W 128W 126W 124W 122W 120W 118W 116W

1-degree latitude-longitude resolution



-3 -2.5 -2 -1.5 -1 -0.5 0 0.5 1 1.5 2 2.5 3

December 2005 SST anomaly (C, Hadisst)

