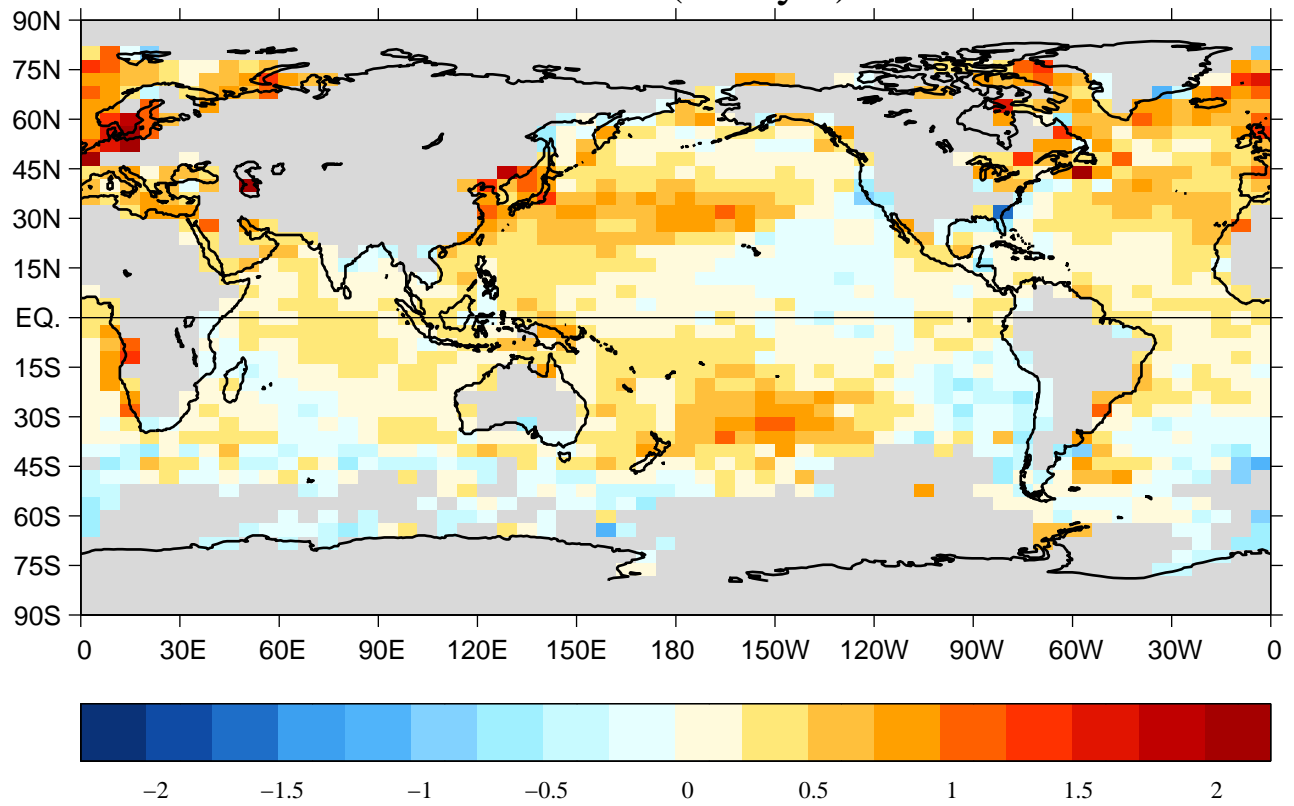
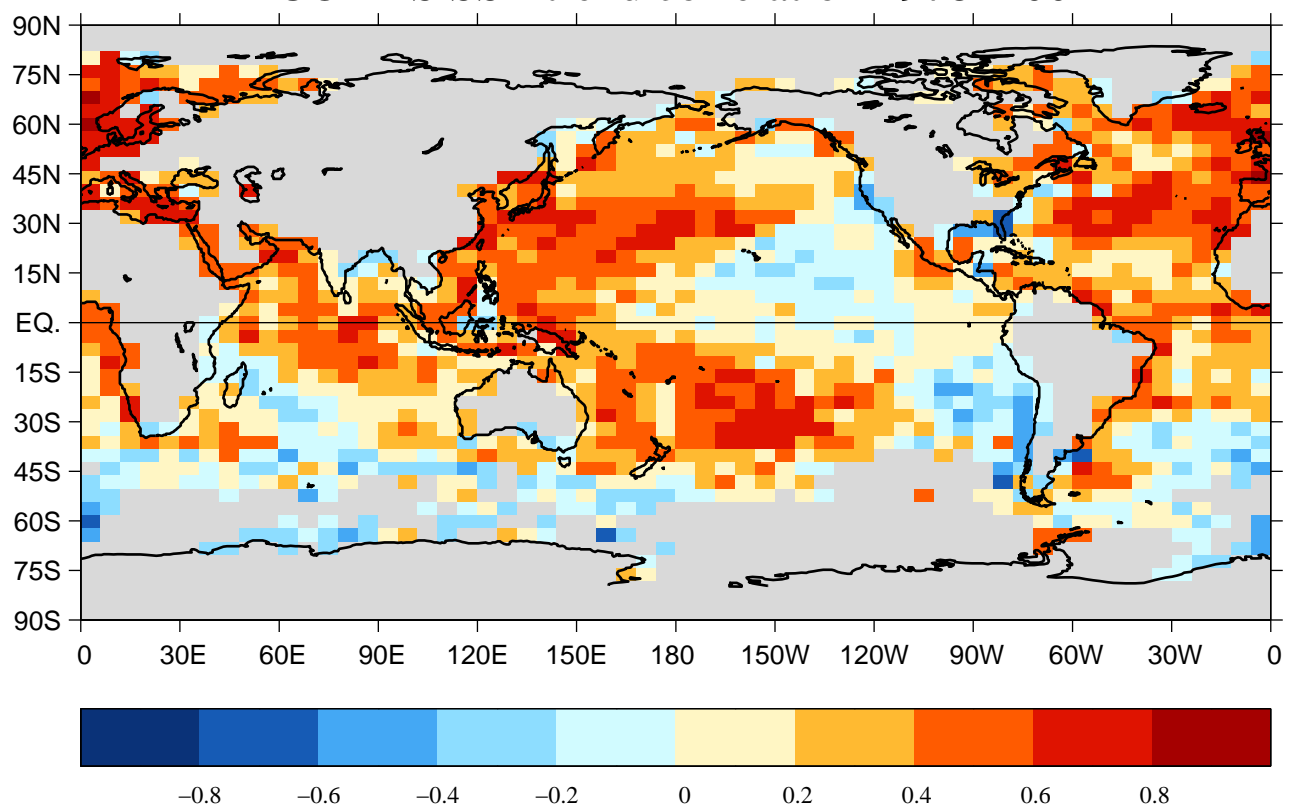



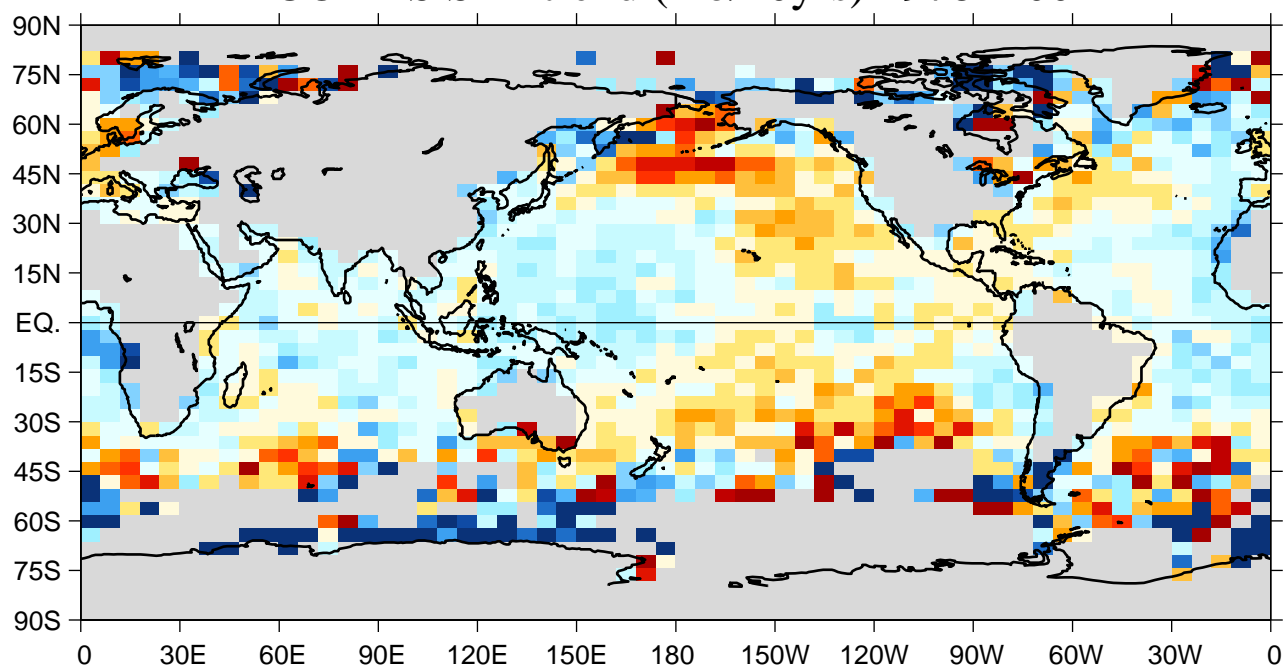
### ICOADS SST trend (C/20yrs) 1978–2004



# ICOADS SST trend correlation 1978–2004

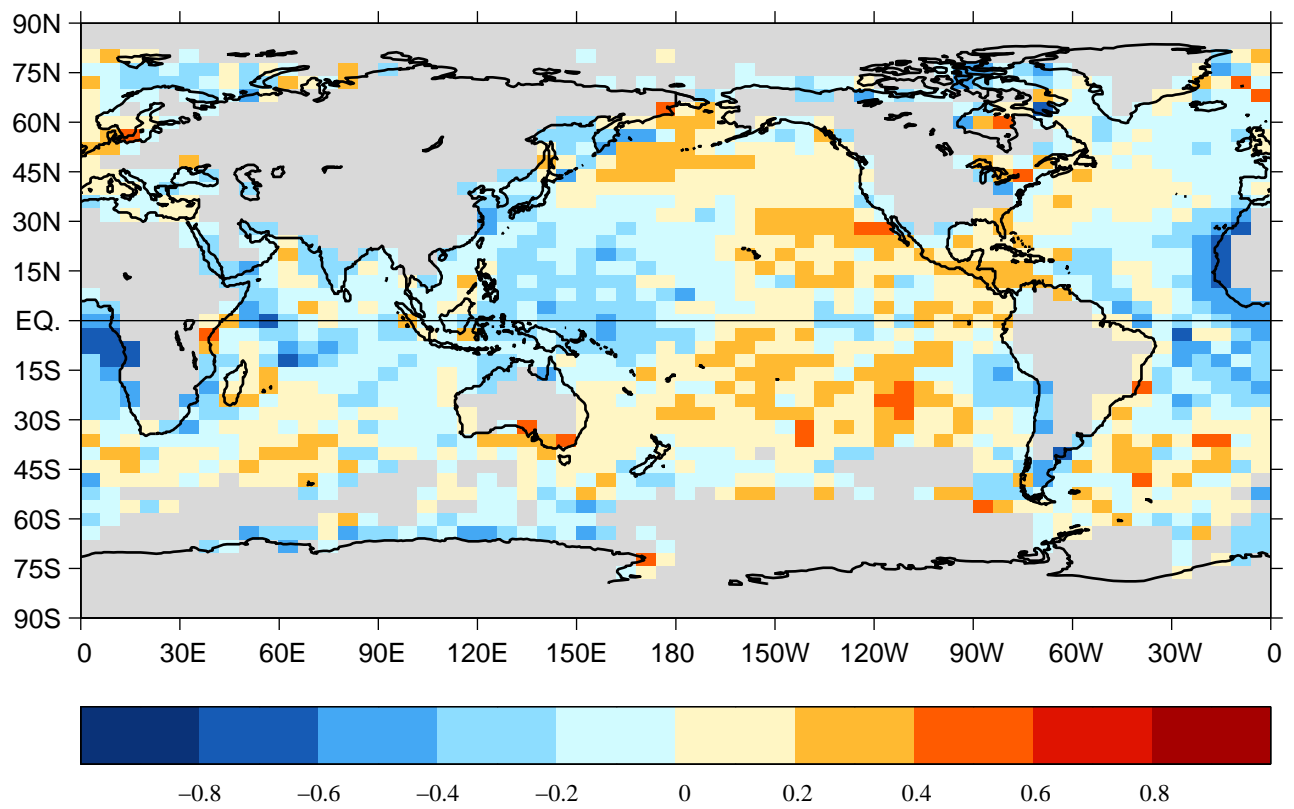


ICOADS SLP trend (mb/20yrs) 1978–2004

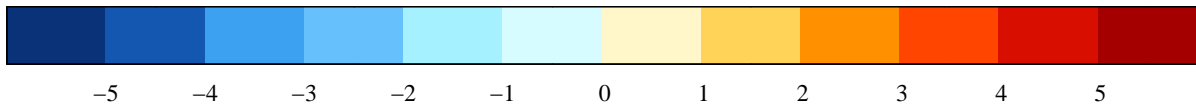
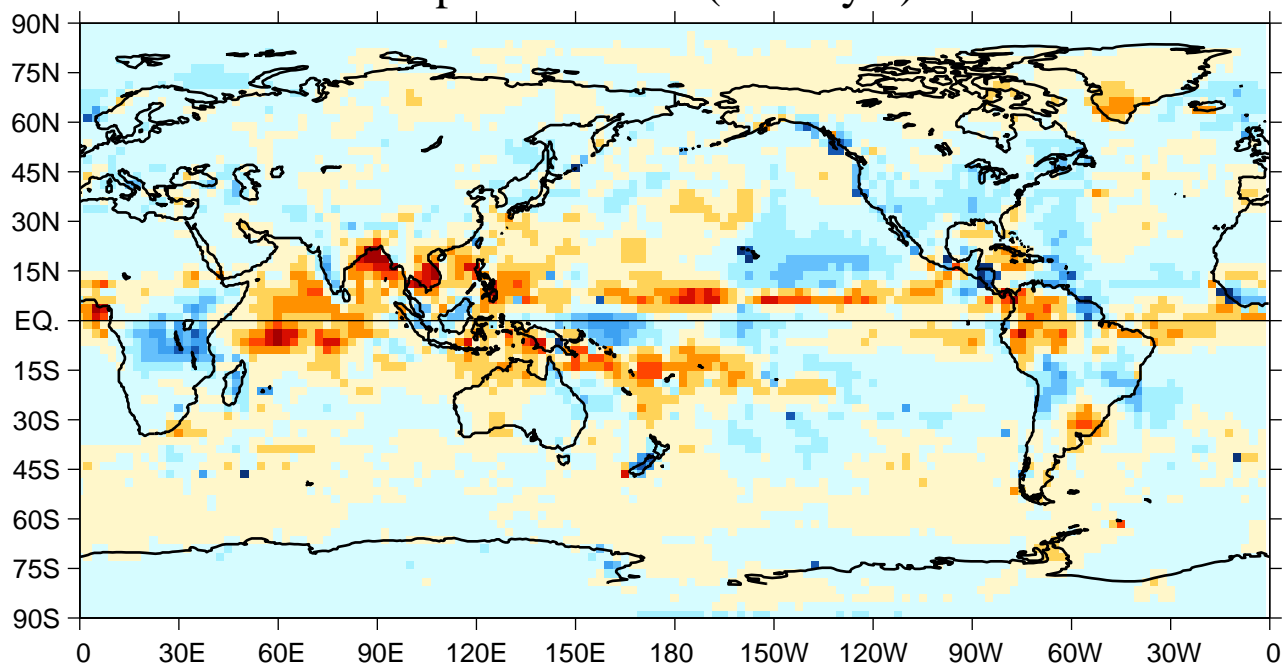


-2    -1.5    -1    -0.5    0    0.5    1    1.5    2

### ICOADS SLP trend correlation 1978–2004



GPCP Precipitation trend (cm/20yrs) 1979–2003



GPCP annual total precipitation (m) 1979–2003

